

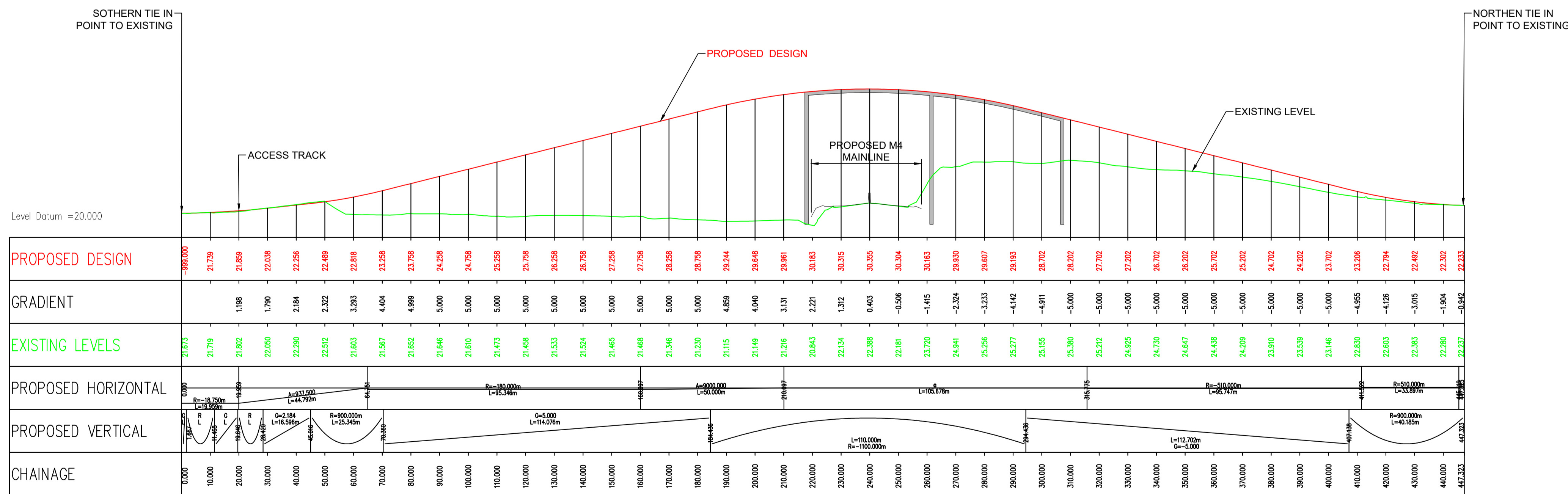
**NOTES**

**GENERAL**

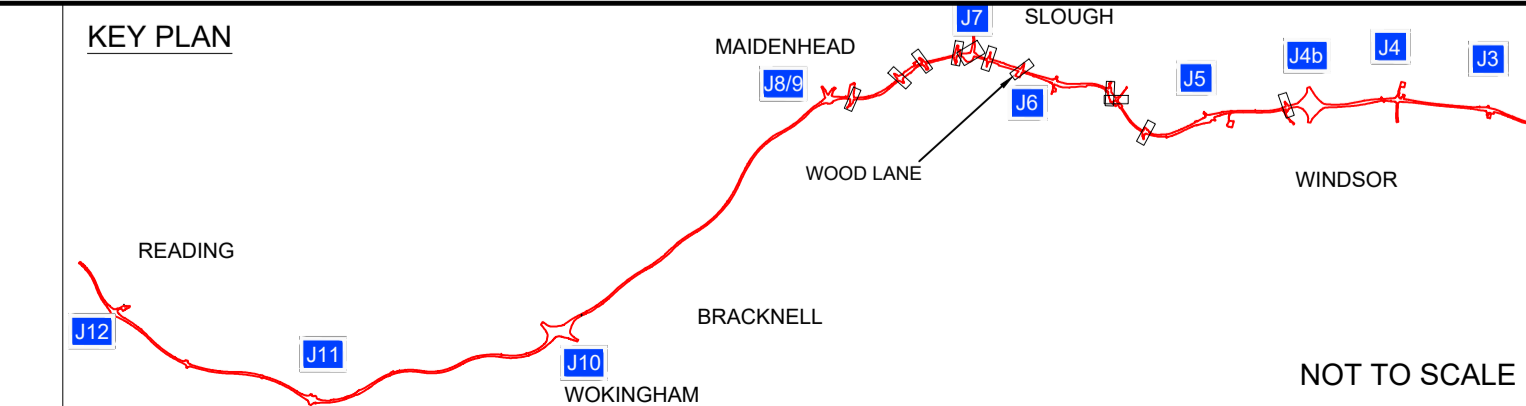

- DO NOT SCALE FROM THE DRAWING.
- ALL DIMENSIONS IN METRES UNLESS NOTED OTHERWISE.
- ALL LEVELS ARE IN METRES ABOVE ORDNANCE DATUM (mAOD).

**LEGEND**

- ORDER LIMITS
- NEW HIGHWAY BOUNDARY FENCING (MIN 3M FROM EW TOE)
- PROPOSED EARTHWORKS
- PROPOSED CYCLEWAY / FOOTWAY / FOOTPATH ROUTE
- CARRIAGEWAY
- PROPOSED BRIDGE



P01	S2	18/02/2022	Non-Material Change Application	WE	IM	DP
Rev	Status	Rev. Date	Purpose of revision	Drawn	Chk'd	Apprv'd



Client

Project **SMART MOTORWAYS PROGRAMME**  
**M4 JUNCTIONS 3-12**

Drawing title  
**SIDE ROAD PLAN & PROFILE**  
**REGULATION 4(2) (e)**  
**SHEET 9 OF 13**  
**WOOD LANE**

Status	S2	Revision	P01
Scale	As Shown	Date	18/02/2022
Drawn By	William Emery		
Checked By	Ian MacLean		
Approved By	David Pilsworth		
Project No.	HA PIN	Originator	Original Size
	HA514451	CHHJ	A1
Drawing number	Volume   Location	I Type   Role   Number	
	HSR-S2_LR00000971_Z-DR-CH-1002		

ALIGNMENT BASED ON DESIGN SPEED 50 KPH